















Existing Picnic - Braai Sites - Status Quo

RE-ALIGNMENT, REHABILITATION & UPGRADING OF TOKAI PICNIC / BRAAI SITE

LEGEND:

-  Existing Picnic / Braai Area
-  River & Buffer
-  Cadastral Boundary
-  Bridge
-  Road
-  Existing Ablution Facility

EXISTING SERVICES

-  Electricity Main Network
-  Minor Water Pipeline
-  Electricity Sub-Network
-  Mountain Water Pipeline
-  Sewer Pipeline
-  Municipal Water Pipeline
-  Telephone Lines
-  Taps

SITE DESCRIPTION:

EXTENT OF EXISTING PICNIC / BRAAI AREA
24 Hectares

VISITOR NUMBERS
Braai / picnic site current official capacity is 2 000 visitors and 800 vehicles

EXISTING BRAAI SITES
212

EXISTING ABLUTION FACILITIES
4

INTERNAL ROADS
No defined roads - visitors drive directly to braai sites

PARKING
No formally allocated parking area for visitors, haphazard "park & braai" practice

ACCESS & PAY POINT
Formal access control and pay point

Cost of entry
R 5 per per adult and R2 per child
R 5 per vehicle
Free at presentation of valid Wildcard

Current visitor opening times
1 October - 31 March
07h00 - 18h00 (Entry closes at 16h00)
Omnipark personnel leave at 18h00
1 April - 30 September
08h00 - 18h00 (Entry closes at 16h00)
Omnipark personnel leave at 17h00

FENCING
1.8m and 1.2m post wire fence with 3 to 5 strands

SITE LOCATION

